



Secretaria de Meio Ambiente e Desenvolvimento Sustentável - SEMAD
Centro de Informações Meteorológicas e Hidrológicas do Estado de Goiás - CIMEHGO
Sala de Situação de Monitoramento de Riscos e Desastres Naturais

Boletim nº: 0306

Elaborado na data: 23/12/2022

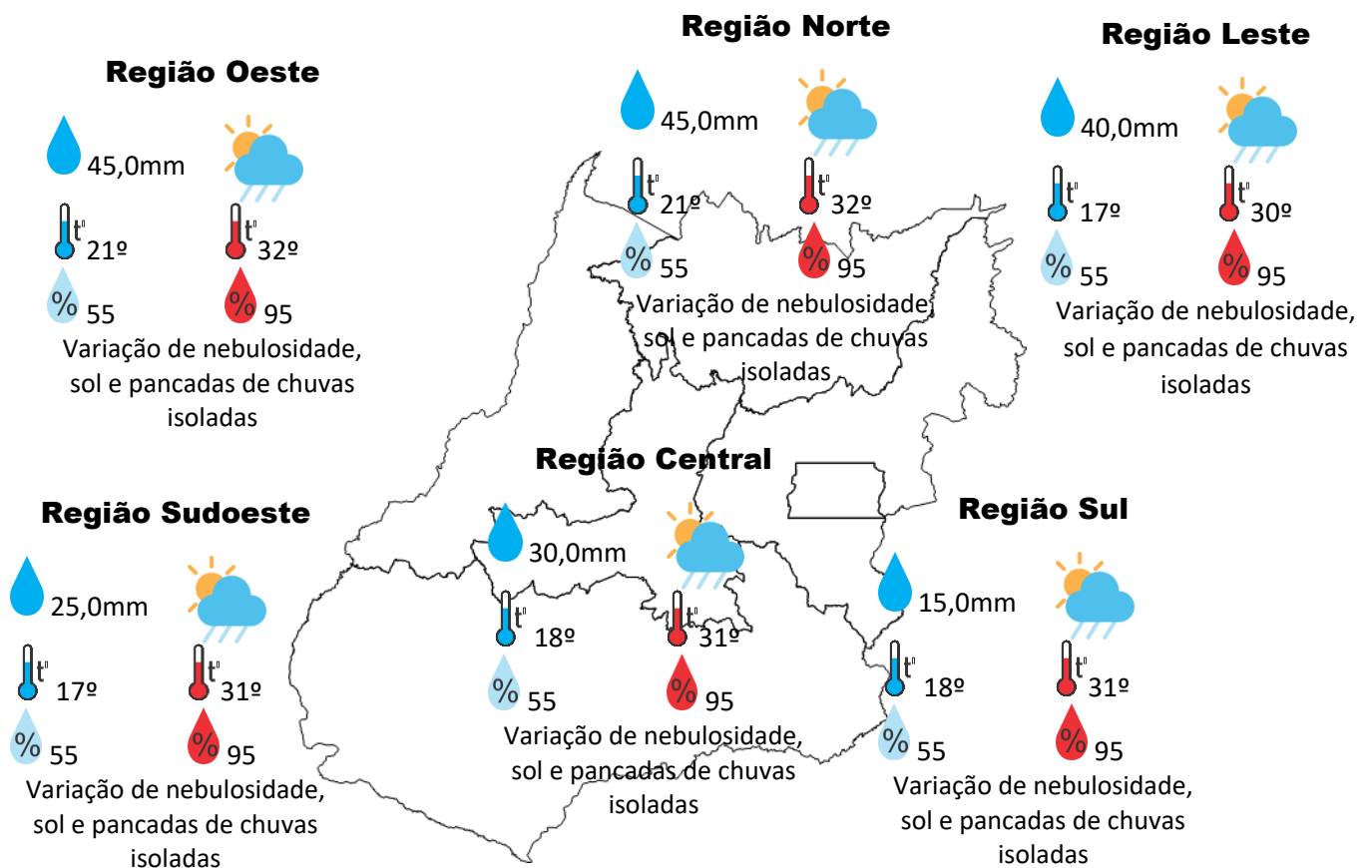
Previsão para data: 24/12/2022

Informações do Tempo para o Estado

Sábado teremos o aumento de nebulosidade que combinado como calor vai propiciar a formação de áreas de instabilidade em várias regiões de Goiás, com isso teremos pancadas de chuvas isoladas que podem vir acompanhadas de rajadas de vento e raios.

Capital: Variação de nebulosidade, sol e pancadas de chuvas, temperatura máxima podendo chegar aos 30°C e umidade relativa do ar variando entre 55% a 95%, o nascer do sol será às 05:42hs e o pôr do sol às 18:49hs.

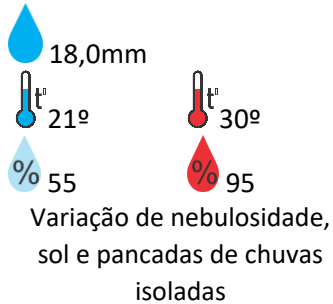
Alerta: Para o risco potencial para formação de tempestades em várias regiões do Estado.



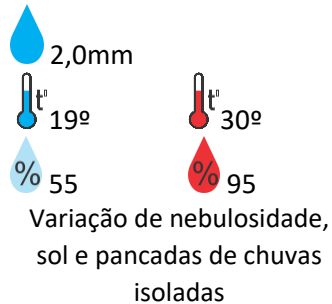


Previsão para alguns municípios:

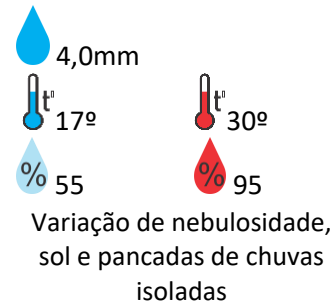
Porangatu



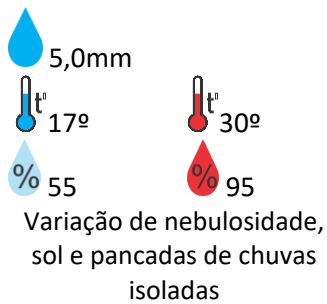
Catalão



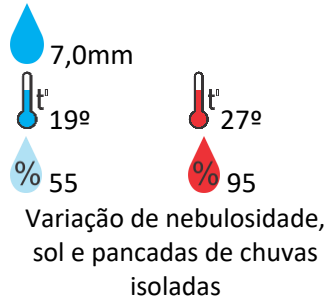
Jataí



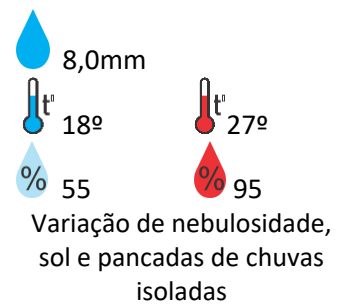
Rio Verde



Luziânia



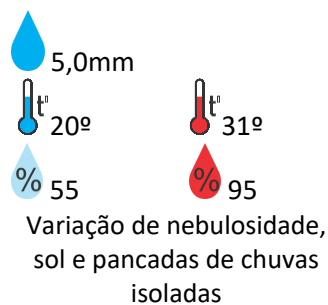
Anápolis



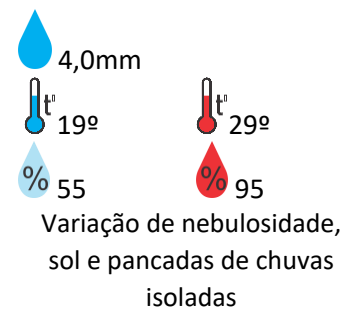
Goiânia



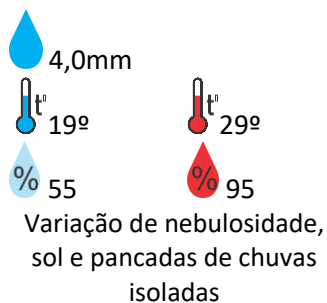
Itumbiara



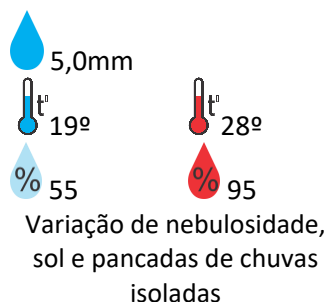
Ouvidor



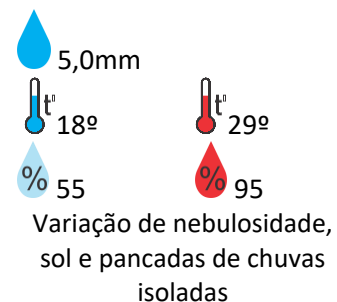
Goiandira



Três Ranchos

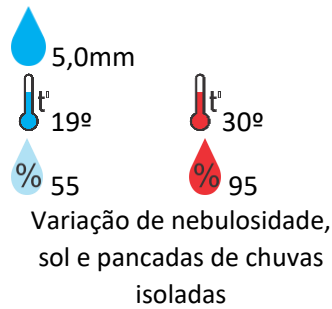


Cumari

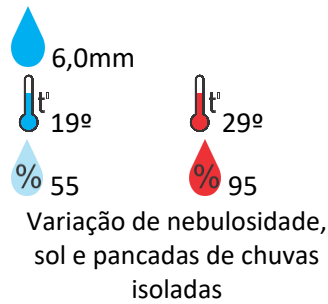




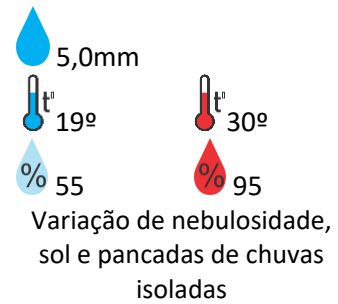
Anhanguera



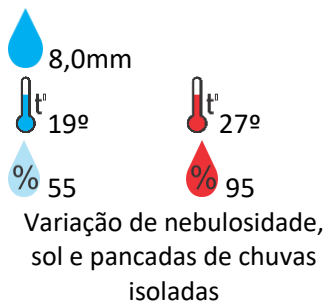
Ipameri



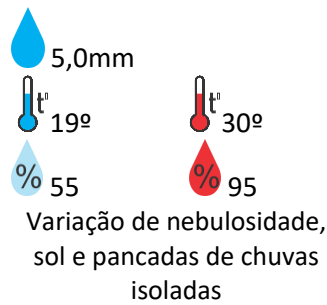
Nova Aurora



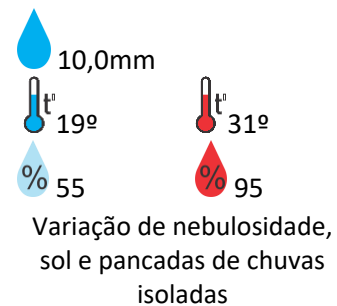
Cristalina



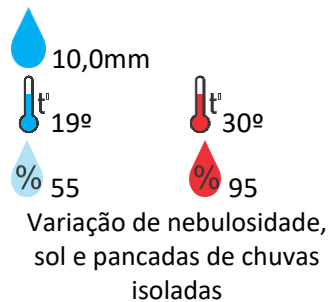
Santa Helena



Ceres



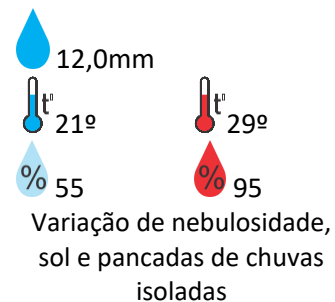
Goianésia



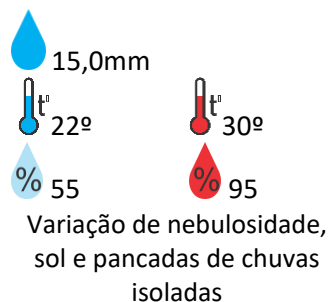
Davinópolis



Rubiataba



Flores de Goiás



Cavalcante



Alto Paraíso



OBS: As informações contidas nesse boletim do tempo levam em consideração dados das variáveis meteorológicas previstas por modelos meteorológicos e análise de imagens de satélite do dia 23/12/2022 às 09:00 horas



Secretaria de Meio Ambiente e Desenvolvimento Sustentável - SEMAD
Centro de Informações Meteorológicas e Hidrológicas do Estado de Goiás - CIMEHGO
Sala de Situação de Monitoramento de Riscos e Desastres Naturais

Boletim nº: 0306

Elaborado na data: 23/12/2022

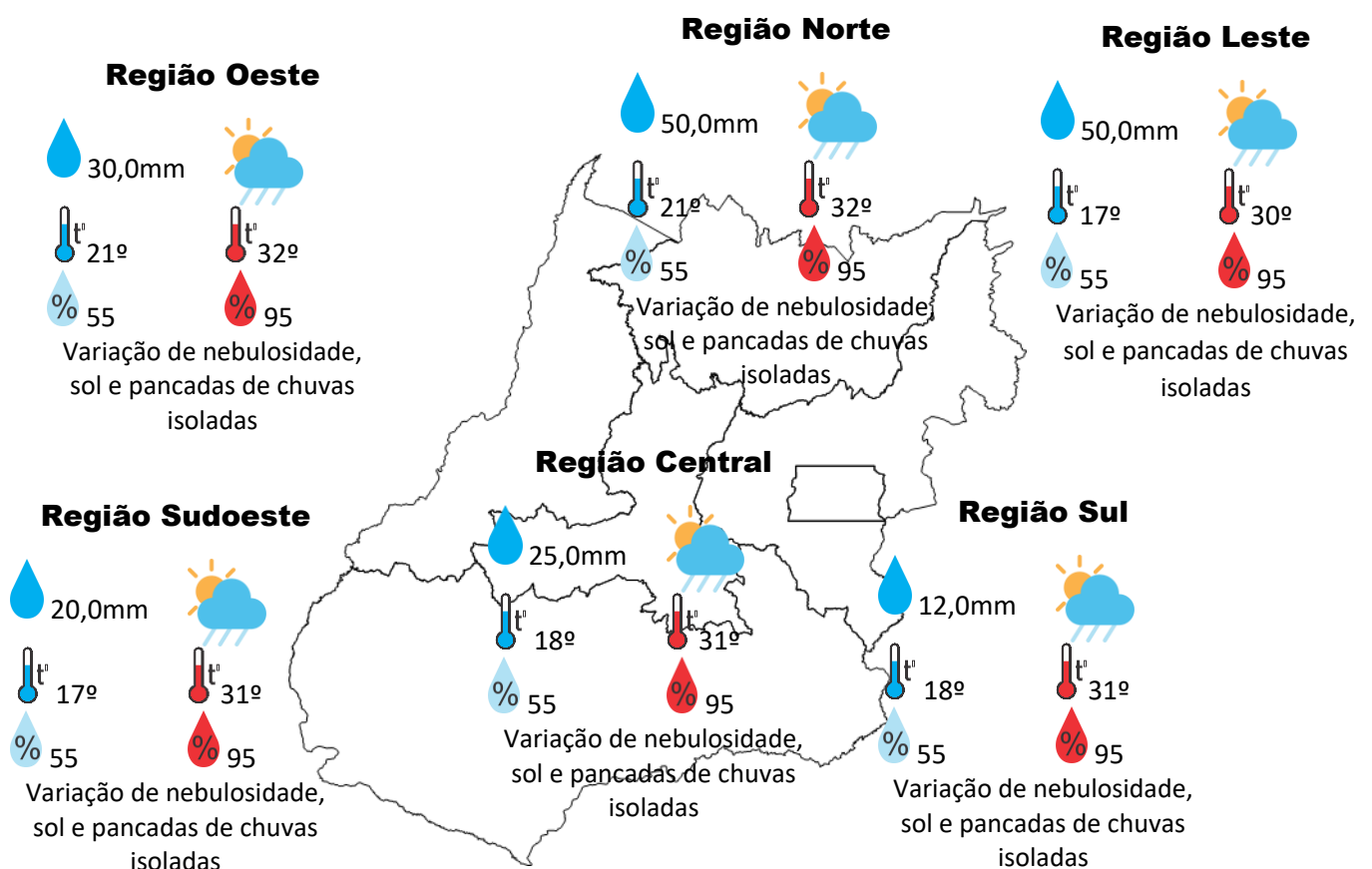
Previsão para data: 25/12/2022

Informações do Tempo para o Estado

Domingo a combinação calor e umidade vai propiciar a formação de áreas de instabilidade em várias regiões de Goiás, com isso teremos pancadas de chuvas isoladas que podem vir acompanhadas de rajadas de vento e raios.

Capital: Variação de nebulosidade, sol e pancadas de chuvas, temperatura máxima podendo chegar aos 31°C e umidade relativa do ar variando entre 55% a 95%, o nascer do sol será às 05:43hs e o pôr do sol às 18:50hs.

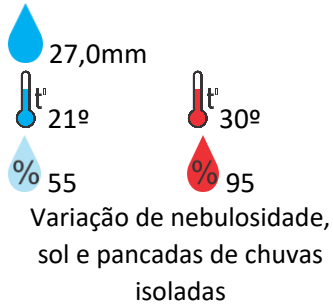
Alerta: Para o risco potencial para formação de tempestades em várias regiões do Estado.



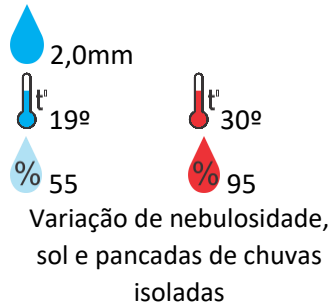


Previsão para alguns municípios:

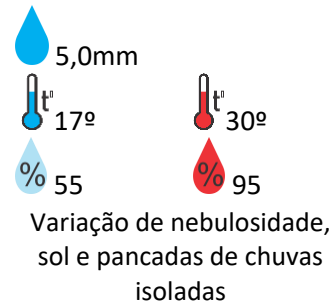
Porangatu



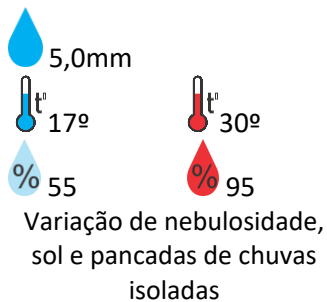
Catalão



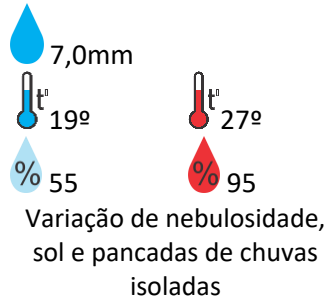
Jataí



Rio Verde



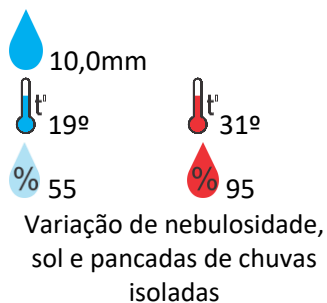
Luziânia



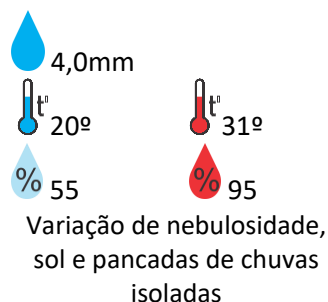
Anápolis



Goiânia



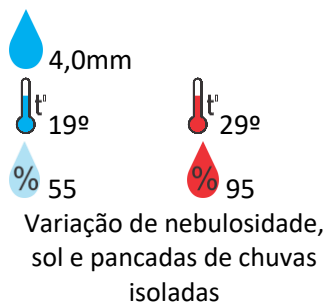
Itumbiara



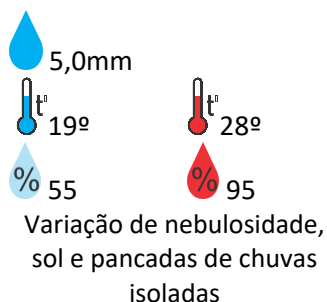
Ouvidor



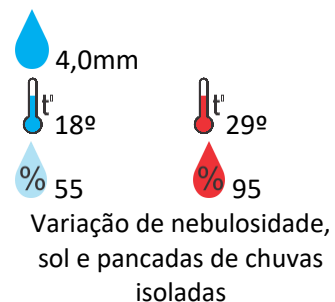
Goiandira



Três Ranchos

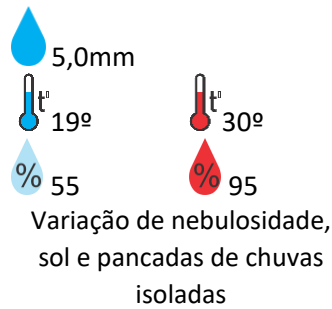


Cumari

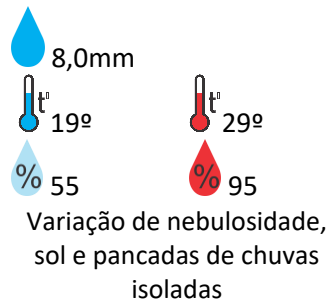




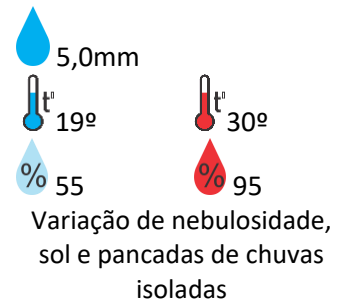
Anhanguera



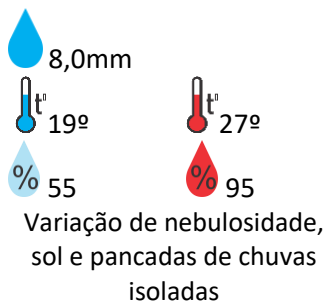
Ipameri



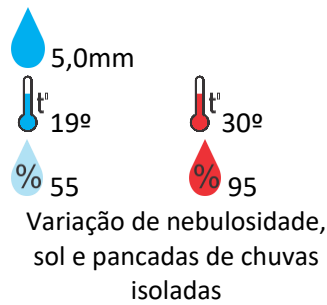
Nova Aurora



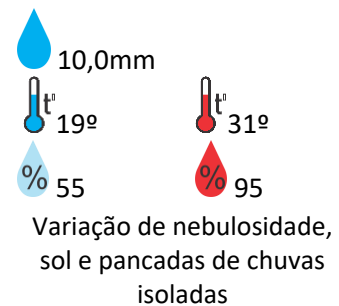
Cristalina



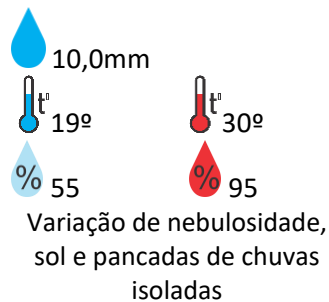
Santa Helena



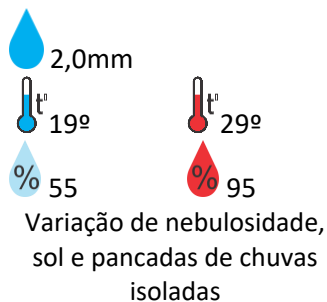
Ceres



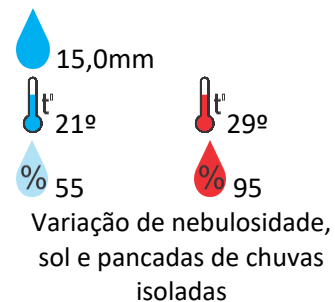
Goianésia



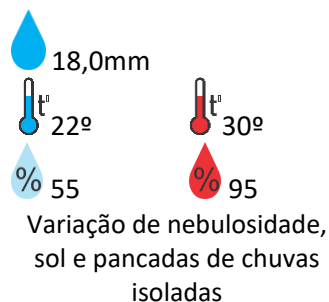
Davinópolis



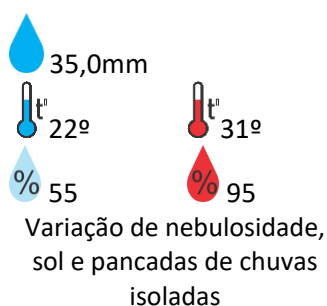
Rubiataba



Flores de Goiás



Niquelândia



Nova Roma



OBS: As informações contidas nesse boletim do tempo levam em consideração dados das variáveis meteorológicas previstas por modelos meteorológicos e análise de imagens de satélite do dia 23/12/2022 às 09:00 horas